





ATLAS
REGNI POLONIAE
MAGNI
DUCATUS LITUANIAE




















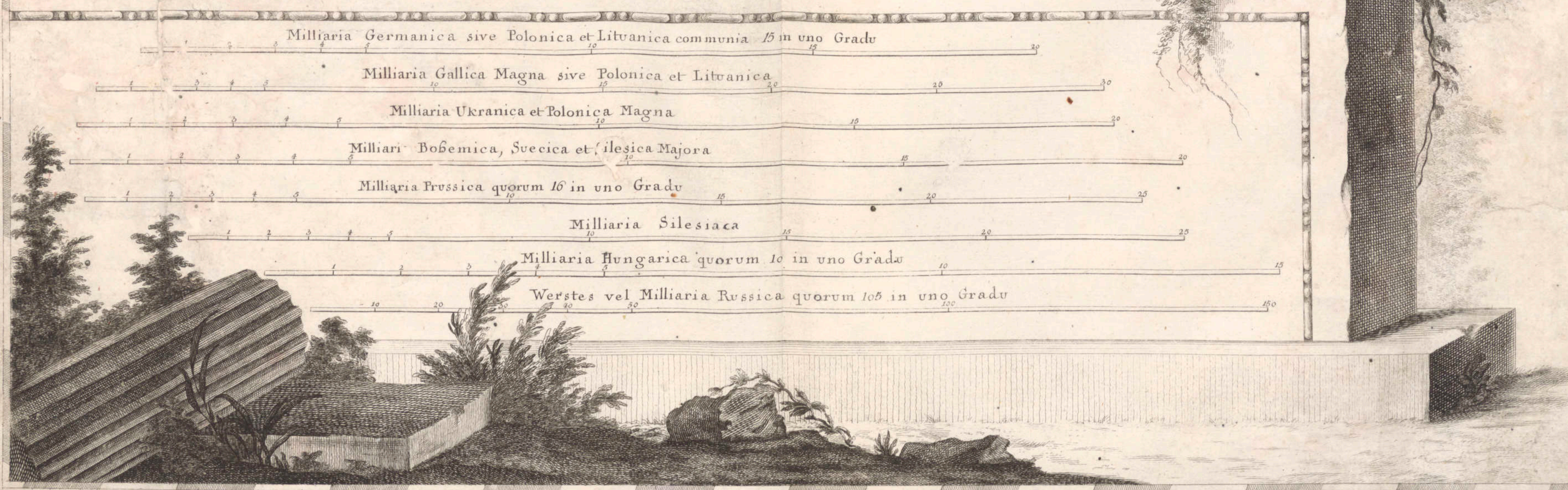
K 829







REGNI POLONIÆ
MAGNI DUCATUS LITUANIÆ

Nova Mappa Geographica.
Concesfu
BORUSSORUM REGIS











**Tabula
POLONAE et LITUANIAE
Geographica
minor**


Millaria Geor. sive Polon. et Lit. Commun. 2 in uno Grad. 5
Millaria Gall. sive Polon. et Lit. Commun. 2 in uno Grad. 5






M
A
R
E
=
B
A
L
T
I
C
U
M












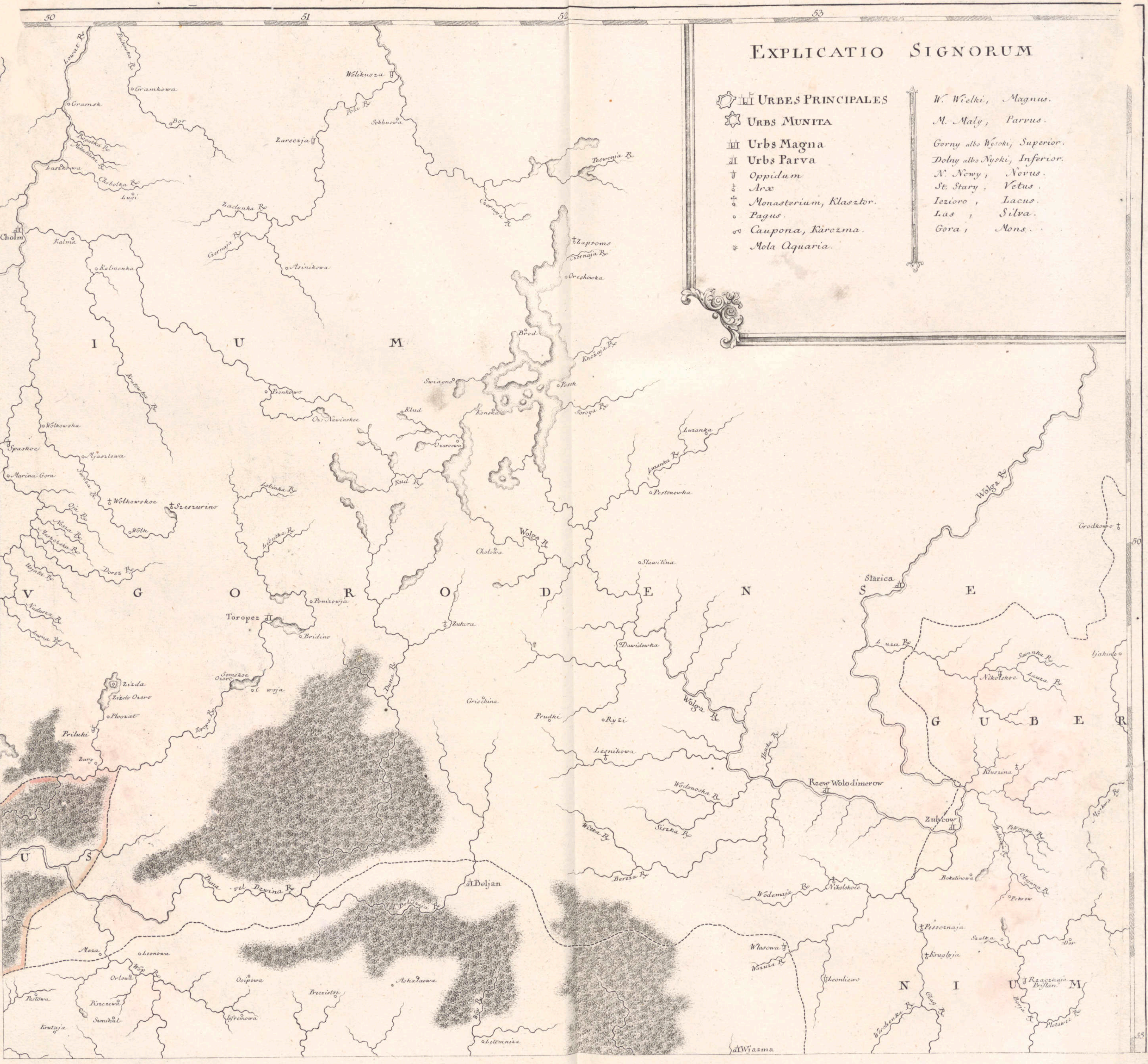
SINUS
LIVONICUS
sive
RIGENSIS













EXPLICATIO SIGNORUM

- | | |
|---|--|
| <ul style="list-style-type: none"> ⊕ URBS PRINCIPALES ⊙ URBS MUNITA ⊓ Urbs Magna ⊒ Urbs Parva ⊔ Oppidum ⊕ Arx ⊖ Monasterium, Klasztor. ⊗ Pagus. ⊘ Caupona, Karczma. ⊙ Mola Aquaria. | <ul style="list-style-type: none"> W. Welki, Magnus. M. Maly, Parvus. Gorny albs Nyski, Superior. Dolny albs Nyski, Inferior. N. Newy, Novus. St. Stary, Vetus. Iezioro, Lacus. Las, Silva. Gora, Mons. |
|---|--|




VI.





















X.
















XIII



XIV






XV.

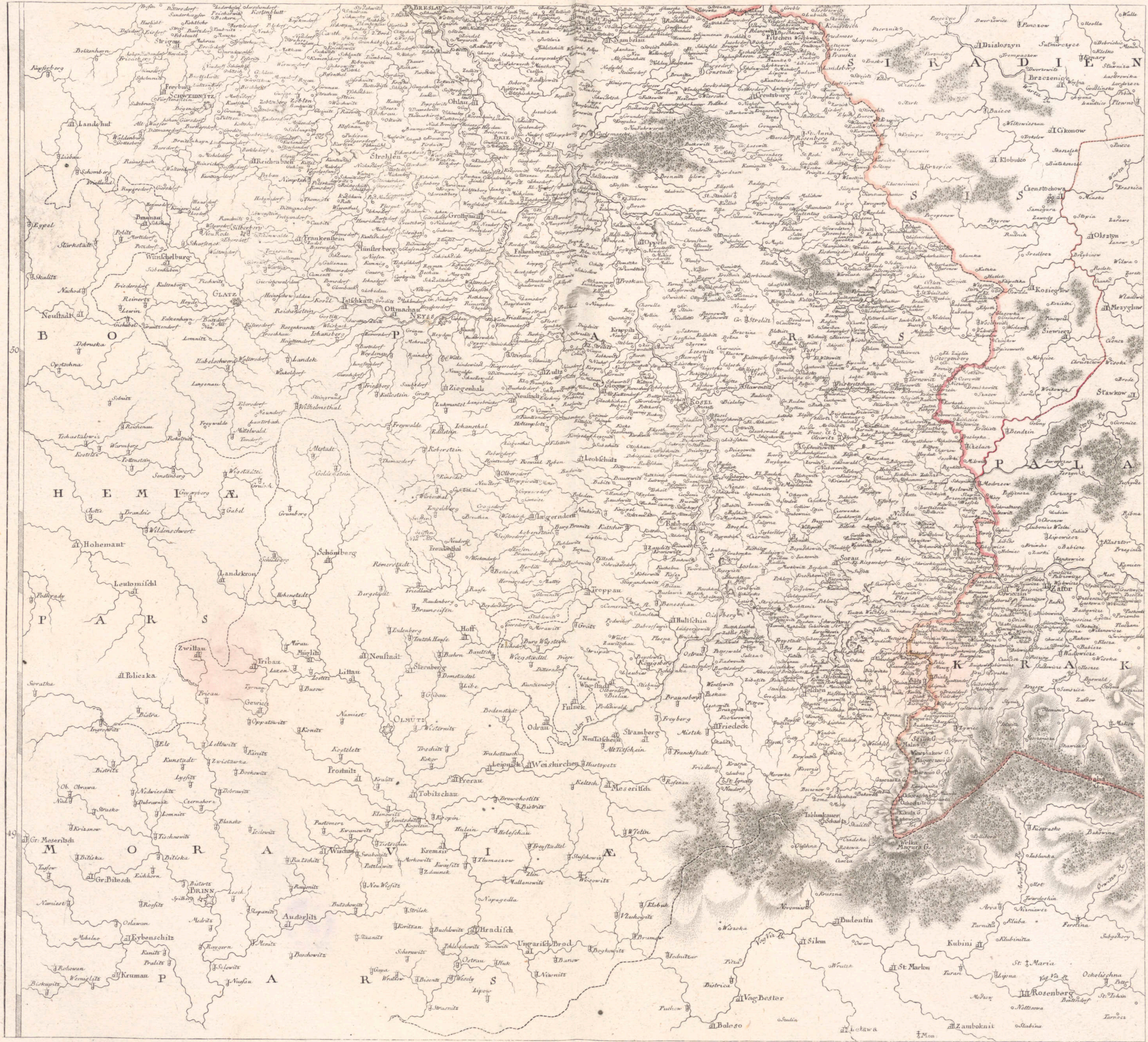



52

51




XVI.






XVII.






XVIII





XIX.






XX.




50

40




XXII






XXIII








XXV.

























BIBLIOTEKA UNIwersYTECKA
W ŁODZI

K 829